

**NOTICE!!**

**These documents have been scanned!**

**Do not place un-scanned documents beneath this notice!**

**Do not remove this notice from this file!**

GPO Jacket No. 560-102  
Print Order 61540  
Rise Business Services, LLC  
Job=AZ15 5/8/2019



Box Number= AZ15023



Claim Begin-End: AMC433843-AMC433843

1 Initial Receipt



AZ15023-6

AMC433804-AMC434503



**United States Department of the Interior**  
**Bureau of Land Management**  
 LANDS/RECREATION & PLANNING  
 ONE N CENTRAL AVE  
 PHOENIX, AZ 85004 -2203  
 Phone: 602-417-9200

Receipt

No: 3408042

<b>Transaction #:</b> 3506757	
<b>Date of Transaction:</b> 10/06/2015	
CUSTOMER:	
LP ASSOCIATES LLC 808 6TH AVE NE APT C BUFFALO, MN 55313-1894 US	

**ENTERED**  
 OCT 09 2015  
 BY: *je*

LINE #	QTY	DESCRIPTION	REMARKS	UNIT PRICE	TOTAL
1	1.00	LOCATABLE MINERALS / MINING CLAIMS-NEW, UNADJUD, ONE OR MORE AUTH NOS / NEW MINING CLAIMS LOCATION FEE <b>CASES:</b> AMC433843/\$37.00		- n/a -	37.00
2	1.00	LOCATABLE MINERALS / MINING CLAIMS-NEW, UNADJUD, ONE OR MORE AUTH NOS / NEW MINING CLAIM PROCESSING FEE <b>CASES:</b> AMC433843/\$20.00		- n/a -	20.00
3	1.00	LOCATABLE MINERALS / MINING CLAIMS-NEW, UNADJUD, ONE OR MORE AUTH NOS / NEW MINING CLAIMS MAINTENANCE FEE <b>CASES:</b> AMC433843/\$155.00		- n/a -	155.00
<b>TOTAL:</b>					<b>\$212.00</b>

PAYMENT INFORMATION			
1	AMOUNT:	212.00	POSTMARKED: 10/02/2015
	TYPE:	CHECK	RECEIVED: 10/05/2015
	CHECK NO:	174	
	NAME:	PARKER, RON 14700 SHOTGUN PL ORO VALLEY AZ 85737 US	

REMARKS

This receipt was generated by the automated BLM Collections and Billing System and is a paper representation of a portion of the official electronic record contained therein.



**NOTICE!!**

**These documents have been scanned!**

**Do not place un-scanned documents beneath this notice!**

**Do not remove this notice from this file!**

GPO Jacket No. 560-102  
Print Order 61540  
Rise Business Services, LLC  
Job=AZ15 5/8/2019



Box Number= AZ15023



Claim Begin-End: AMC433843-AMC433843

2 Correspondence



AZ15023-6

AMC433804-AMC434503



**SENDER: COMPLETE THIS SECTION**

- Complete items 1, 2, and 3.
- Print your name and address on the reverse so that we can return the card to you.
- Attach this card to the back of the mailpiece, or on the front if space permits.

1. Article Addressed to:

LP ASSOCIATES LLC  
 808 6TH AVE NE APT C  
 BUFFALO, MN 55313-1894  
 920/RM/AMC433843



9590 9403 0984 5271 0617 05

2. Article Number (Transfer from service label)

7015 3010 0000 3945 1148

**COMPLETE THIS SECTION ON DELIVERY**

A. Signature

X

 Agent Addressee

B. Received by (Printed Name)

C. Date of Delivery

RECEIVED OFFICE  
 4/2/16

D. Is delivery address different from item 1?  Yes

If YES, enter delivery address below:

 No

2016 APR -5 P 3:14

PHOENIX, ARIZONA

3. Service Type

- Adult Signature
- Adult Signature Restricted Delivery
- Certified Mail®
- Certified Mail Restricted Delivery
- Collect on Delivery
- Collect on Delivery Restricted Delivery

 Priority Mail Express® Registered Mail™ Registered Mail Restricted Delivery Return Receipt for Merchandise Signature Confirmation™ Signature Confirmation Restricted Delivery

ail  
 ail Restricted Delivery  
 ))

USPS TRACKING#




First-Class Mail  
Postage & Fees Paid  
USPS  
Permit No. G-10

9590 9403 0984 5271 0617 05

United States  
Postal Service

• Sender: Please print your name, address, and ZIP+4® in this box•

UNITED STATES  
DEPARTMENT OF THE INTERIOR  
Bureau of Land Management  
Arizona State Office  
One N. Central Avenue, Suite 800  
Phoenix, AZ 85004-4427





# United States Department of the Interior



BUREAU OF LAND MANAGEMENT  
Arizona State Office  
One North Central Avenue, Suite 800  
Phoenix, Arizona 85004-4427  
www.blm.gov/az/

MAR 30 2016

In Reply Refer To:  
3800 (9200) RM  
AMC433843

CERTIFIED MAIL - RETURN RECEIPT REQUESTED No. 7015 3010 0000 3945 1148

## NOTICE

LP ASSOCIATES LLC  
808 6TH AVE NE APT C  
BUFFALO, MN 55313-1894

:  
:  
:

This Notice Affects the Claims  
Shown in the Block Below.

---

AMC433843  
LPA-W1

---

### Mining Claim Location Notice(s) – Amendment(s) Required

Pursuant to Title 43 Code of Federal Regulations (CFR) 3832.1, the Bureau of Land Management (BLM), Arizona State Office, received your notices of location for recording mining claims. In accordance with 43 CFR 3832.12, the claims listed above cannot be accepted as filed and must be amended as noted below.

The description given for the location of your location monument places it outside of your mining claim. The location notice states the location monument is posted at the northeast corner, T. 9 S., R. 11 E., sec. 30. Your claim is situated in T. 8 S., R. 11 E., sec. 9. The location monument should be within your claim.

An amendment must be filed for each claim listed above to correct the defects identified. There is a \$10 BLM processing fee for each amendment. The amendments must be received by BLM within 30 days of your receipt of this notice. If the amendments are not received within the 30 day timeframe the mining claims will be declared null and void.

If additional information is required, please contact RéAnn Myers at 602-417-9413. Please include your AMC serial number(s) on all correspondence.

*Rebecca Heick*

Rebecca Heick  
Deputy State Director  
Lands, Minerals and Energy Division



**NOTICE!!**

**These documents have been scanned!**

**Do not place un-scanned documents beneath this notice!**

**Do not remove this notice from this file!**

GPO Jacket No. 560-102  
Print Order 61540  
Rise Business Services, LLC  
Job=AZ15 5/8/2019



Box Number= AZ15023



Claim Begin-End: AMC433843-AMC433843

3 Transfers



AZ15023-6

AMC433804-AMC434503

**NO  
DOCUMENTS  
FOUND**

NO DOCUMENTS FOUND  
NO DOCUMENTS FOUND

**NOTICE!!**

**These documents have been scanned!**

**Do not place un-scanned documents beneath this notice!**

**Do not remove this notice from this file!**

GPO Jacket No. 560-102  
Print Order 61540  
Rise Business Services, LLC  
Job=AZ15 5/8/2019



Box Number= AZ15023



Claim Begin-End: AMC433843-AMC433843

4 Annual Filings



AZ15023-6

AMC433804-AMC434503



# LEAD Numbers

442462

445066

442458

443748

443752

433843

434009

433786

444579

445598

8/23/2018

LP Associates LLC

Loren Paripovich

808C 6<sup>th</sup> Ave NE

Buffalo, MN 55313

lorenparipovich@q.com

RECEIVED  
BLM AZ STATE OFFICE  
2018 AUG 27 P 2:48  
PHOENIX, ARIZONA

Enclosed is a check for \$10,385 for 67 claims in the name of LP Associates LLC, to cover this year's Maintenance fees.

Thank you,

Loren Paripovich

612.812.3820

ENTERED  
AUG 30 2018  
BY: SC (67)

# 4247649

442462  
445066

LP Associates LLC  
Loren Paripovich

8/23/2018

ok AMC442462  
ok AMC442463  
ok AMC442464  
ok AMC442465

ok AMC445066  
ok AMC445067  
ok AMC445068  
ok AMC445069  
ok AMC445070  
ok AMC445071  
ok AMC445072  
ok AMC445073  
ok AMC445074  
ok AMC445075  
ok AMC445076  
ok AMC445077  
ok AMC445078  
ok AMC445079  
ok AMC445080  
ok AMC445081

RECEIVED  
BLM AZ STATE OFFICE  
2010 AUG 27 P 2:48  
PHOENIX, ARIZONA

INTER  
AUG 30 2018  
BY: SC 67  
claims



442458  
443748  
443152

LP Associates LLC

8/23/2018

ok AMC442458  
ok AMC442459  
ok AMC442460  
ok AMC442461

ok AMC443748  
ok AMC443749  
ok AMC443750  
ok AMC443751  
ok AMC443752  
ok AMC443753  
ok AMC443754  
ok AMC443755  
ok AMC443756  
ok AMC443757  
ok AMC443758  
ok AMC443759  
ok AMC443760  
ok AMC443761  
ok AMC443762  
ok AMC443763

RECEIVED  
BLM AZ STATE OFFICE  
2018 AUG 27 P 2:48  
PHOENIX, ARIZONA

ENTERED  
AUG 30 2018  
BY: SC

67 claims

433843  
434009  
433786

LP Associates LLC

8/23/2018

*J*  
AMC433843

*W*  
AMC434009

*W*  
AMC434010

*W*  
AMC433786

*W*  
AMC433787

*W*  
AMC433788

*W*  
AMC433789

*W*  
AMC433790

*W*  
AMC433791

*W*  
AMC433792

*W*  
AMC433793

*W*  
AMC433794

*W*  
AMC433795

*W*  
AMC433796

*W*  
AMC433797

*W*  
AMC433798

*W*  
AMC433799

*W*  
AMC433800

*W*  
AMC433801

RECEIVED  
BLM AZ STATE OFFICE  
2018 AUG 27 P 2:48  
PHOENIX, ARIZONA

ENTERED  
AUG 30 2018  
BY: SC

61 claims

444579  
445598

LP Associates LLC

8/23/2018

AMC444579  
AMC444580  
AMC444581  
AMC444582  
AMC444583  
AMC444584

AMC444598  
AMC444599

RECEIVED  
BLM AZ STATE OFFICE  
2018 AUG 27 P 2:48  
PHOENIX, ARIZONA

INTERC  
AUG 30 2018  
BY: SC

bl claims



CERTIFIED MAIL

LP Associates  
808C 6th Ave NE  
Buffalo, MN 55313



7016 0750 0000 3958 9659



1024



85004

U.S. POSTAGE  
PAID  
BUFFALO, MN  
55313  
AUG 22, 18  
AMOUNT

\$3.95

R2304N118590-15

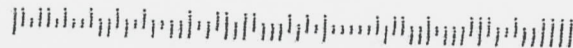
RECEIVED  
BLM AZ STATE OFFICE

2018 AUG 27 P 2:48

PHOENIX, ARIZONA

BUREAU of Land Management - BLM  
Division of Lands + Minerals  
ONE N CENTRAL AVE  
PHOENIX, AZ 85004-4427

850044427 0041



**United States Department of the Interior**  
**Bureau of Land Management**  
 DIV OF LANDS, MINRLS & ENERGY  
 ONE N CENTRAL AVE  
 PHOENIX, AZ 85004 -4427  
 Phone: 602-417-9200

Receipt

No: 4247649

<b>Transaction #:</b> 4363121	
<b>Date of Transaction:</b> 08/28/2018	
<b>CUSTOMER:</b>	
LP ASSOCIATES LLC 808 6TH AVE NE APT C BUFFALO, MN 55313-1894 US	

LINE #	QTY	DESCRIPTION	REMARKS	UNIT PRICE	TOTAL
1	1.00	LOCATABLE MINERALS / MINING CLAIMS- NOT NEW-UNADJUD, ONE AUTH NO. ONLY / MINING CLAIM MONEY RECEIVED <b>CASES: AMC442462/\$10385.00</b>	MAINT 2019/67	- n/a -	10385.00
<b>TOTAL:</b>					<b>\$10,385.00</b>

PAYMENT INFORMATION			
1	AMOUNT:	10385.00	POSTMARKED: N/A
	TYPE:	CHECK	RECEIVED: 08/27/2018
	CHECK NO:	1572	
	NAME:	LP ASSOCIATES LLC 808 6TH AVE NE APT C BUFFALO MN 55313-1894 US	

REMARKS

This receipt was generated by the automated BLM Collections and Billing System and is a paper representation of a portion of the official electronic record contained therein.

LP Associates LLC

Loren Paripovich

808C 6<sup>th</sup> Ave NE

Buffalo, MN

612.812.3820

lorenparipovich@q.com

433843

434009

433 786

444579

PHOENIX, ARIZONA

2017 AUG 28 P 3:48

RECEIVED  
BLM AZ STATE OFFICE

442462

445066

442458

443748

443752

Enclosed is a check for \$10,075.00 for 65 claims in the name of LP Associates LLC.

# 3944537

AT  
9/1/17



LP Associates LLC  
Loren Paripovich  
808C 6<sup>th</sup> Ave NE  
Buffalo, MN

612-812-3820  
lorenparipovich@q.com

8-23-2017

AMC442462

AMC442463

AMC442464

AMC442465

AMC445066

AMC445067

AMC445068

AMC445069

AMC445070

AMC445071

AMC445072

AMC445073

AMC445074

AMC445075

AMC445076

AMC445077

AMC445078

AMC445079

AMC445080

AMC445081

RECEIVED  
BLM AZ STATE OFFICE  
2017 AUG 28 P 3:48  
PHOENIX, ARIZONA

LP Associates LLC  
Loren Paripovich  
808C 6<sup>th</sup> Ave NE  
Buffalo, MN 55313  
AMC442458  
AMC442459  
AMC442460  
AMC442461  
AMC443748  
AMC443749  
AMC443750  
AMC443751  
AMC443752  
AMC443753  
AMC443754  
AMC443755  
AMC443756  
AMC443757  
AMC443758  
AMC443759  
AMC443760  
AMC443761  
AMC443762  
AMC443763

612-812-3820  
lorenparipovich@q.com

8-23-2017

RECEIVED  
BLM AZ STATE OFFICE  
2017 AUG 28 P 3:48  
PHOENIX, ARIZONA

LP Associates LLC  
Loren Paripovich  
808C 6<sup>th</sup> Ave NE  
Buffalo, MN 55313  
612.812.3820  
[lorenparipovich@q.com](mailto:lorenparipovich@q.com)

8-23-2007

AMC433843

AMC434009

AMC434010

AMC433786

AMC433787

AMC433788

AMC433789

AMC433790

AMC433791

AMC433792

AMC433793

AMC433794

AMC433795

AMC433796

AMC433797

AMC433798

AMC433799

AMC433800

AMC433801

PHOENIX, ARIZONA

2017 AUG 28 P 3:48

RECEIVED  
BLM AZ STATE OFFICE

LP Associates LLC  
Loren Paripovich  
808C 6<sup>th</sup> Ave NE  
Buffalo, MN 55313

612-812-3820  
lorenparipovich@q.com

8-23-2017

AMC444579

AMC444580

AMC444581

AMC444582

AMC444583

AMC444584

RECEIVED  
BLM AZ STATE OFFICE  
2017 AUG 28 P 3:48  
PHOENIX, ARIZONA



LP Associates LLC  
808C 6<sup>th</sup> Ave NE  
Buffalo, MN 55313

CERTIFIED MAIL



1000



85004

U.S. POSTAGE  
PAID  
BUFFALO, MN  
55313  
AUG 23, 17  
AMOUNT

**\$3.84**

R2304M113820-04

716 0750 0000 3959 9986

RECEIVED  
BLM AZ STATE OFFICE

2017 AUG 28 P 3:48

PHOENIX, ARIZONA

United States Dept of Interior  
Bureau of Land Management  
Suite 800  
One N Central Ave  
Phoenix, AZ 85004

PLACE STICKER AT TOP OF ENVELOPE TO THE RIGHT  
OF THE RETURN ADDRESS, FOLD AT DOTTED LINE

**United States Department of the Interior**  
**Bureau of Land Management**  
 DIV OF LANDS, MINRLS & ENERGY  
 ONE N CENTRAL AVE  
 PHOENIX, AZ 85004 -4427  
 Phone: 602-417-9200

Receipt

No: 3964537

<b>Transaction #:</b> 4074410	
<b>Date of Transaction:</b> 08/29/2017	
CUSTOMER:	
LP ASSOCIATES LLC 808 6TH AVE NE APT C BUFFALO, MN 55313-1894 US	

LINE #	QTY	DESCRIPTION	REMARKS	UNIT PRICE	TOTAL
1	1.00	LOCATABLE MINERALS / MINING CLAIMS- NOT NEW-UNADJUD, ONE AUTH NO. ONLY / MINING CLAIM MONEY RECEIVED CASES: AMC442462/\$10075.00	MAINT 2018/65	- n/a -	10075.00
<b>TOTAL:</b>					<b>\$10,075.00</b>

PAYMENT INFORMATION			
1	AMOUNT:	10075.00	POSTMARKED: 08/23/2017
	TYPE:	CHECK	RECEIVED: 08/28/2017
	CHECK NO:	1559	
	NAME:	LP ASSOCIATES LLC 808 6TH AVE NE APT C BUFFALO MN 55313-1894 US	

REMARKS

This receipt was generated by the automated BLM Collections and Billing System and is a paper representation of a portion of the official electronic record contained therein.

8.26.2016

433843

434009

RECEIVED  
BLM AZ STATE OFFICE

2016 AUG 31 P 2:45  
2016

PHOENIX, ARIZONA

Attached is a check for \$2,945 for the attached 19 claims in Arizona.

433786

RECEIPT # 3649592

ENTERED  
SEP 02 2016  
BY: R. Am

LP Associates LLC

Loren Paripovich

808C 6<sup>th</sup> Ave NE

Buffalo, MN 55313

612.812.3820

[lorenparipovich@q.com](mailto:lorenparipovich@q.com)

RECEIVED  
BLM AZ STATE OFFICE

2016 AUG 31 P 2:45

PHOENIX, ARIZONA

AMC433843

AMC434009

AMC434010

AMC433786

AMC433787

AMC433788

AMC433789

AMC433790

AMC433791

AMC433792

AMC433793

AMC433794

AMC433795

AMC433796

AMC433797

AMC433798

AMC433799

AMC433800

AMC433801

805 0 422

LP Associates, LLC  
808C 6th Ave NE  
Buffalo, MN 55313

RECEIVED  
BLM AZ STATE OFFICE  
2016  
2016 AUG 31 P 2:44  
PHOENIX, ARIZONA

United States Dept of Interior  
Bureau of Land Management  
Suite 800  
One N Central Ave.  
Phoenix, AZ 85004-2203



LP Associates, LLC  
808C 6th Ave NE  
Buffalo, MN 55313

RECEIVED  
BLM AZ STATE OFFICE  
2016 AUG 31 P 2:44

2016 AUG 31 P 2:44

PHOENIX, ARIZONA

United States Dept of Interior  
Bureau of Land Management  
Suite 800  
One N Central Ave.  
Phoenix, AZ 85004-2203

**PRIORITY<sup>®</sup>**  
**★ MAIL ★**


**FLAT RATE ENVELOPE**

ONE RATE ★ ANY WEIGHT\*

APPLY PRIORITY MAIL POSTAGE HERE



1006



85004

U.S. POSTAGE  
PAID  
BUFFALO, MN  
55313  
AUG 26, 16  
AMOUNT

**\$6.45**

R2304N118590-03

Expected Delivery Day: 08/29/2016

**USPS TRACKING NUMBER**



9505 5150 3287 6239 0184 27

the maximum weight is 4 lbs.

EP14H July 2013 Outer Dimension: 10 x 5

\* Domestic only.

# PRIORITY® FLAT RATE ENVELOPE

ONE RATE ★ ANY WEIGHT\*

**PRIORITY®**  
**MAIL**  
FAST SERVICE



PRESS FIRMLY TO SEAL



UNITED STATES POSTAL SERVICE

Visit us at [usps.com](http://usps.com)

Label 106A, May 2008



This product is for use with Priority Mail® shipments. Misuse may be a violation of federal law. This tape is not for resale.



UNITED STATES POSTAL SERVICE

Visit us at [usps.com](http://usps.com)

Label 106A, May 2008



PRESS FIRMLY TO SEAL

This product is for use with Priority Mail® shipments. Misuse may be a violation of federal law. This tape is not for resale.



UNITED STATES POSTAL SERVICE

Visit us at [usps.com](http://usps.com)

Label 106A, May 2008

EP14H © U.S. Post Office, Inc. July 2013. All rights reserved.

# PRIORITY MAIL

RECEIVED  
BIRMINGHAM OFFICE

2013 AUG 31 P 2:44  
PHOENIX, ARIZONA


DATE OF DELIVERY SPECIFIED\*  
USPS TRACKING™ INCLUDED\*  
INSURANCE INCLUDED\*  
PACKUP AVAILABLE

\* Domestic only

**VISIT US AT USPS.COM®**  
ORDER FREE SUPPLIES ONLINE

**UNITED STATES POSTAL SERVICE®**

EP14H July 2013  
OD: 10 x 5




PS00001000064

This packaging is the property of the U.S. Postal Service and is provided solely for use in sending Priority Mail® shipments. Misuse may be a violation of federal law. This packaging is not for resale.

Expected Delivery Day: 08/29/2016

USPS TRACKING NUMBER



9505 5150 3287 6239 0184 27


**PRIORITY<sup>®</sup>**  
★ MAIL ★

**FLAT RATE ENVELOPE**  
ONE RATE ★ ANY WEIGHT™

APPLY PRIORITY MAIL POSTAGE HERE



1006



85004

U.S. POSTAGE  
PAID  
BUFFALO, MN  
55313  
AUG 26, 16  
AMOUNT  
**\$6.45**  
R2304N118590-03

the maximum weight is 4 lbs.

EP14H July 2013 Outer Dimension: 10 x 5



# PRIORITY® FLAT RATE ENVELOPE

ONE RATE ★ ANY WEIGHT\*

**PRIORITY®**  
MAIL  
POSTAL SERVICE



This product is for use with Priority Mail® shipments. Misuse may be a violation of federal law. This tape is not for resale.



PRESS FIRMLY TO SEAL  
UNITED STATES POSTAL SERVICE

Visit us at [usps.com](http://usps.com)

Label 106A, May 2008

# PRIORITY® MAIL ★

RECEIVED  
MAIL ROOM  
MAY 27 2013  
PHOENIX OFFICE

2013 AUG 31 P 2:44  
PHOENIX, ARIZONA

DATE OF DELIVERY SPECIFIED \*

USPS TRACKING™ INCLUDED \*

INSURANCE INCLUDED \*


PICKUP AVAILABLE

\* Domestic only

VISIT US AT [USPS.COM](http://USPS.COM)®  
ORDER FREE SUPPLIES ONLINE

EP14H © U.S. Postal Service, July 2013. All rights reserved.

\* Domestic only.



UNITED STATES POSTAL SERVICE

Visit us at [usps.com](http://usps.com)

Label 106A, May 2008

This product is for use with Priority Mail® shipments. Misuse may be a violation of federal law. This tape is not for resale.




UNITED STATES POSTAL SERVICE

Visit us at [usps.com](http://usps.com)

Label 106A, May 2008



EP14H July 2013  
OD: 10 x 5



PS00001000064

This packaging is the property of the U.S. Postal Service and is provided solely for use in sending Priority Mail® shipments. Misuse may be a violation of federal law. This packaging is not for resale.



**United States Department of the Interior  
Bureau of Land Management**

DIV OF LANDS, MINRLS & ENERGY  
ONE N CENTRAL AVE  
PHOENIX, AZ 85004 -4427  
Phone: 602-417-9200

Receipt

No: 3649592

<b>Transaction #:</b> 3753602	
<b>Date of Transaction:</b> 09/01/2016	
CUSTOMER:	
LP ASSOCIATES LLC 808 6TH AVE NE APT C BUFFALO, MN 55313-1894 US	

LINE #	QTY	DESCRIPTION	REMARKS	UNIT PRICE	TOTAL
1	1.00	LOCATABLE MINERALS / MINING CLAIMS- NOT NEW-UNADJUD, ONE AUTH NO. ONLY / MINING CLAIM MONEY RECEIVED <b>CASES:</b> AMC433843/\$2945.00	MAINT FEE 2017 - 19	- n/a -	2945.00
<b>TOTAL:</b>					<b>\$2,945.00</b>

PAYMENT INFORMATION					
1	AMOUNT:	2945.00	POSTMARKED:	08/26/2016	
	TYPE:	CHECK	RECEIVED:	08/31/2016	
	CHECK NO:	1532			
	NAME:	LP ASSOCIATES LLC 808 6TH AVE NE APT C BUFFALO MN 55313-1894 US			

REMARKS

This receipt was generated by the automated BLM Collections and Billing System and is a paper representation of a portion of the official electronic record contained therein.

**NOTICE!!**

**These documents have been scanned!**

**Do not place un-scanned documents beneath this notice!**

**Do not remove this notice from this file!**

GPO Jacket No. 560-102  
Print Order 61540  
Rise Business Services, LLC  
Job=AZ15 5/8/2019



Box Number= AZ15023



Claim Begin-End: AMC433843-AMC433843

5 Miscellaneous



AZ15023-6    AMC433804-AMC434503

**United States Department of the Interior**  
**Bureau of Land Management**  
 DIV OF LANDS, MINRLS & ENERGY  
 ONE N CENTRAL AVE  
 PHOENIX, AZ 85004 -4427

Receipt

No: 3540142

Phone:

<b>Transaction #:</b> 3642400	
<b>Date of Transaction:</b> 04/19/2016	
CUSTOMER:	
RON PARKER 14700 N SHOTGUN PL ORO VALLEY, AZ 85755-8811 US	

LINE #	QTY	DESCRIPTION	REMARKS	UNIT PRICE	TOTAL
1	1.00	LOCATABLE MINERALS / MINING CLAIMS- NOT NEW-UNADJUD, ONE AUTH NO. ONLY / MINING CLAIM MONEY RECEIVED CASES: <b>AMC433843</b> /\$10.00	AMENDMENT - 1	- n/a -	10.00
<b>TOTAL:</b>					<b>\$10.00</b>

PAYMENT INFORMATION			
1	AMOUNT:	10.00	POSTMARKED: N/A
	TYPE:	CHECK	RECEIVED: 04/18/2016
	CHECK NO:	225	
	NAME:	PARKER, RON 14700 N SHOTGUN PL ORO VALLEY AZ 85755-8811 US	

REMARKS

This receipt was generated by the automated BLM Collections and Billing System and is a paper representation of a portion of the official electronic record contained therein.

*635 ENTERED 4/20/2016. RM*

*DU REF TO LTR DTD 3/31/2016.*

**LOCATION NOTICE FOR PLACER MINING CLAIM**

NOTICE IS HEREBY GIVEN that the LPA-w1 placer mining claim has been located by LP Associates, LLC, who's current mailing address is 808 C 6th Ave. NE, Buffalo, MN. 55313.

RECEIVED	2015 OCT -5 P 3:21	PHOENIX, ARIZONA
BLM	DATE	STAMP

The general course of this claim is East to West and is situated in Pinal County, Arizona.

The claim is 1,320 feet in length and 660 feet in width. This claim runs from the location monument on which the location notice is posted (being the northeast corner of the said claim), approximately 660 feet in a southerly direction to the south end line and 1,320 feet in a westerly direction to the west end line.

The claim is marked by four 2"x2"x4' monuments, one at each corner of the claim.

The location monument on which this notice is posted is situated within the claim at the northeast corner, Section 30, Township 9 South, Range 11 East, Gila Salt River Base and Meridian, Arizona. This claim encompasses portions of the following: N 1/2, N 1/2, SE 1/4, NW 1/4, and S1/2, S1/2, NE1/4, NW1/4, Section 9, Township 8 South, Range 11 East.

Gila Salt River Base and Meridian, Arizona.

The locality of this claim with reference to some natural object or permanent monument and additional information (if any) concerning its locality is as follows: None

DATED AND POSTED on the ground this 1st day of October, 2015.

LOCATOR (s) Owners

LP Associates, LLC

By *Ron Parker*

Ron Parker/Agent for Owners

RECEIVED	2015 OCT -5 P 3:21	PHOENIX, ARIZONA
BLM	DATE	STAMP

AMC433843



AMC433843

Township 8 South, Range 11 East

NW COR SECTIONS

Section 9

LPA-w1

RECEIVED  
BLM AZ STATE OFFICE  
2015 OCT -5 P 3:27  
PHOENIX, ARIZONA

NW 1/4 NW 1/4

NE 1/4 NW-1/4

SECTION 09  
+

NW cor LPA-W1

NE cor LPA-W1

S1/2 S12 NE1/4 NW1/4

LPA-w1  
+

N 1/2 N1/2 SE 1/4 NW 1/4

SWcor LPA-W1

SE cor LPA-W1

N 1/2 NE 1/4 SE 1/4 NW 1/4

SW 1/4 NW 1/4

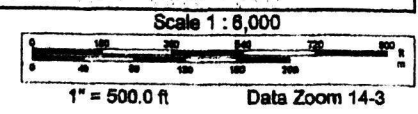
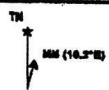
SE 1/4 NW1/4

2016 APR 27 2:27

Data use subject to license.

© DeLorme. Topo North America™ 10.

www.delorme.com







# United States Department of the Interior

BUREAU OF LAND MANAGEMENT  
Arizona State Office  
One North Central Avenue, Suite 800  
Phoenix, Arizona 85004-4427  
www.blm.gov/az/



MAR 30 2016

In Reply Refer To:  
3800 (9200) RM  
AMC433843

2016 APR 13 10 26  
BLM ARIZONA STATE OFFICE

CERTIFIED MAIL - RETURN RECEIPT REQUESTED No. 7015 3010 0000 3945 1148

### NOTICE

LP ASSOCIATES LLC  
808 6TH AVE NE APT C  
BUFFALO, MN 55313-1894

:  
:  
:

This Notice Affects the Claims  
Shown in the Block Below.

AMC433843  
LPA-W1

### Mining Claim Location Notice(s) – Amendment(s) Required

Pursuant to Title 43 Code of Federal Regulations (CFR) 3832.1, the Bureau of Land Management (BLM), Arizona State Office, received your notices of location for recording mining claims. In accordance with 43 CFR 3832.12, the claims listed above cannot be accepted as filed and must be amended as noted below.

The description given for the location of your location monument places it outside of your mining claim. The location notice states the location monument is posted at the northeast corner, T. 9 S., R. 11 E., sec. 30. Your claim is situated in T. 8 S., R. 11 E., sec. 9. The location monument should be within your claim.

An amendment must be filed for each claim listed above to correct the defects identified. There is a \$10 BLM processing fee for each amendment. The amendments must be received by BLM within 30 days of your receipt of this notice. If the amendments are not received within the 30 day timeframe the mining claims will be declared null and void.

If additional information is required, please contact RéAnn Myers at 602-417-9413. Please include your AMC serial number(s) on all correspondence.

Rebecca Heick  
Deputy State Director  
Lands, Minerals and Energy Division



Parker  
14700 N Shotgun Pt.  
Ocd Valley AZ 85755

\$1.20<sup>9</sup>  
US POSTAGE  
FIRST-CLASS

071S00855308  
85755  
000030902



Bureau of Land Management  
One North Central Avenue  
Suite 800  
Phoenix, AZ 85004-4427

RECEIVED  
BLM PHOENIX OFFICE  
2016 APR 18 P 2:27  
PHOENIX, ARIZONA



Please return location notice to

Ron Parker  
14700 N. Shotgun Pl  
Oro Valley, AZ 85755

Thank you.

RECEIVED  
CLM. SERVICE OFFICE  
2015 OCT -5 P 3:27  
PHOENIX, ARIZONA

AMC433843

**NOTICE!!**

**These documents have been scanned!**

**Do not place un-scanned documents beneath this notice!**

**Do not remove this notice from this file!**

GPO Jacket No. 560-102  
Print Order 61540  
Rise Business Services, LLC  
Job=AZ15 5/8/2019



Box Number= AZ15023



Claim Begin-End: AMC433843-AMC433843

6 Location Notices-Amendments and Supporting Documents



AZ15023-6 AMC433804-AMC434503

# MINING CLAIM STATUS REPORT

Data Entered: \_\_\_\_\_

MTP Checked By: OK

GEO Checked By: JK

LEAD SERIAL NUMBER: AMC 433843 thru AMC \_\_\_\_\_

### NUMBER OF CLAIMS & TYPE:

\_\_\_\_\_  
 1  
 \_\_\_\_\_  
 \_\_\_\_\_  
 \_\_\_\_\_  
 \_\_\_\_\_

### CHARGES:

Location Fee @ \$37 = \$ 37.  
 Processing Fee @ \$20 = \$ 20.  
 Maintenance Fee @ \$155 = \$ 155.  
 Add'l Maint Fee for Assoc Placer = \$ \_\_\_\_\_  
**SUBTOTAL** \$ 212.  
 Other Fees \$ \_\_\_\_\_  
 Other Fees \$ \_\_\_\_\_  
**TOTAL** \$ 212.00

TOTAL ACREAGE: 20 Per Claim  
(Placer Only)

NUMBER OF LOCATORS: 1

DOCUMENTS RECEIVED VIA: Over-the-Counter [ ] Mail [  ] TIMELY FILED: Yes [  ] No [ ]

LEGAL DESCRIPTION: T 88 R 11E SEC 9  
 T \_\_\_\_\_ R \_\_\_\_\_ SEC \_\_\_\_\_  
 T \_\_\_\_\_ R \_\_\_\_\_ SEC \_\_\_\_\_  
 T \_\_\_\_\_ R \_\_\_\_\_ SEC \_\_\_\_\_  
 T \_\_\_\_\_ R \_\_\_\_\_ SEC \_\_\_\_\_

BLM [ ] FOREST SERVICE [ ] \_\_\_\_\_ SUBJ TO PL 359: Yes [ ] No [ ]  
WILDERNESS AREA [ ] \_\_\_\_\_

SPLIT ESTATE: N/A [ ] SX [ ] PX [ ] OTHER [ ] \_\_\_\_\_  
SRHA [ ] Was proper Notice filed if located on SHRA Land? Yes [ ] No [ ]

### RECONVEYED MINERALS ON BLM LAND REQUIRE OPENING ORDER FROM 1944 TO 1993:

Open to Entry On \_\_\_\_\_ N/A [ ]

COMMENTS/STATUS: VOID [ ] PARTIALLY VOID [ ] PVT MINERALS [ ] WITHDRAWN LANDS [ ]  
OTHER [ ] \_\_\_\_\_

[ ] Claimant acknowledges that portions of the following claim(s) site(s) may be void or voidable.

Printed Name of Claimant \_\_\_\_\_ Signature of Claimant \_\_\_\_\_

\*\*\*\*\*FINAL ADJUDICATION\*\*\*\*\*

DATE 2/2/2016 INITIALS RM

AMC 433843



*AMENDMENT*

**LOCATION NOTICE FOR PLACER MINING CLAIM**

NOTICE IS HEREBY GIVEN that the LPA-w1 placer mining claim has been located by LP Associates, LLC, who's current mailing address is 808 C 6th Ave. NE, Buffalo, MN. 55313.

BLM		
DATE	2016 APR 19 PM 2 26	BLM OFFICE
STAMP		

*INDIANAPOLIS, IN*

The general course of this claim is East to West and is situated in Pinal County, Arizona.

The claim is 1,320 feet in length and 660 feet in width. This claim runs from the location monument on which the location notice is posted (being the northeast corner of the said claim), approximately 660 feet in a southerly direction to the south end line and 1,320 feet in a westerly direction to the west end line.

The claim is marked by four 2"x2"x4' monuments, one at each corner of the claim.

The location monument on which this notice is posted is situated within the claim at the northeast corner, Section 09, Township 8 South, Range 11 East, Gila Salt River Base and Meridian, Arizona. This claim encompasses portions of the following: N 1/2, N 1/2, SE 1/4, NW 1/4, and S1/2, S1/2, NE1/4, NW1/4, Section 09, Township 8 South, Range 11 East.

Gila Salt River Base and Meridian, Arizona.

The locality of this claim with reference to some natural object or permanent monument and additional information (if any) concerning its locality is as follows: None

DATED AND POSTED on the ground this 1st day of October, 2015.

LOCATOR (s) Owners

LP Associates, LLC

By *Ron Parker*

Ron Parker/Agent for Owners

*Amc 4 23843*

Township 8 South, Range 11 East

Section 9

LPA -w1

NW COR SECTION 9

NE 1/4 NW 1/4

NW 1/4 NW 1/4

SECTION 09

NW cor LPA-W1

NE cor LPA-W1

3/12 3/12 NE 1/4 NW 1/4

LPA-w1

N 1/2 N 1/2 SE 1/4 NW 1/4

SW cor LPA-W1

SE cor LPA-W1

N 1/2 NE 1/4 SE 1/4 NW 1/4

SW 1/4 NW 1/4

SE 1/4 NW 1/4

Data use subject to license.

© DeLorme. Topo North America™ 10.

www.delorme.com

*Amc 433843*



0 180 360 540 720 900 ft

Data Zoom 14-3

ENCLOSURE  
ZIRB APP 10  
10/10

3P



OFFICIAL RECORDS OF  
PINAL COUNTY RECORDER  
VIRGINIA ROSS

When recorded mail to:  
Ron Parker  
14700 N Shotgun Pl  
Oro Valley, AZ  
85755

DATE/TIME: 04/07/2016 858  
FEE: \$9.00  
PAGES: 3  
FEE NUMBER: 2016-020817



(The above space reserved for recording information)

Location Notice for Placer Mining Claim

DOCUMENT TITLE

Re recording to correct  
legal description

Fee number - 2015-068326

AMC 433843

DO NOT DISCARD THIS PAGE. THIS COVER PAGE IS RECORDED AS PART OF YOUR DOCUMENT. THE CERTIFICATE OF RECORDATION WITH THE FEE NUMBER IN THE UPPER RIGHT CORNER IS THE PERMANENT REFERENCE NUMBER OF THIS DOCUMENT IN THE PINAL COUNTY RECORDER'S OFFICE.

**LOCATION NOTICE FOR PLACER MINING CLAIM**

NOTICE IS HEREBY GIVEN that the LPA-w1 placer mining claim has been located by LP Associates, LLC, who's current mailing address is 808 C 6th Ave. NE, Buffalo, MN. 55313.

RECEIVED	BLM
BUREAU OF LAND MANAGEMENT	DATE
PHOENIX, ARIZONA	STAMP
2015 OCT - 5 P 3: 27	

The general course of this claim is East to West and is situated in Pinal County, Arizona.

The claim is 1,320 feet in length and 660 feet in width. This claim runs from the location monument on which the location notice is posted (being the northeast corner of the said claim), approximately 660 feet in a southerly direction to the south end line and 1,320 feet in a westerly direction to the west end line.

The claim is marked by four 2"x2"x4' monuments, one at each corner of the claim.

The location monument on which this notice is posted is situated within the claim at the northeast corner, Section 30, Township 9 South, Range 11 East, Gila Salt River Base and Meridian, Arizona. This claim encompasses portions of the following: N 1/2, N 1/2, SE 1/4, NW 1/4, and S1/2, S1/2, NE1/4, NW1/4, Section 9, Township 8 South, Range 11 East.

Gila Salt River Base and Meridian, Arizona.

The locality of this claim with reference to some natural object or permanent monument and additional information (if any) concerning its locality is as follows: None

DATED AND POSTED on the ground this 1st day of October, 2015.

LOCATOR (s) Owners

LP Associates, LLC

By 

Ron Parker/Agent for Owners

AMC433843

AMC433843

Township 8 South, Range 11 East

Section 9

LPA -w1

NW COR SECTION 9

RECEIVED  
BLM AZ STATE OFFICE

2015 OCT -5 P 3:27

PHOENIX, ARIZONA

NW 1/4 NW 1/4

SECTION 09



NW cor LPA-W1

NE cor LPA-W1

S 1/2 S 1/2 NE 1/4 NW 1/4

LPA-w1



N 1/2 N 1/2 SE 1/4 NW 1/4

SW cor LPA-W1

SE cor LPA-W1

N 1/2 NE 1/4 SE 1/4 NW 1/4

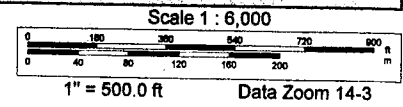
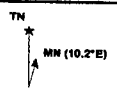
SW 1/4 NW 1/4

SE 1/4 NW 1/4

Data use subject to license.

© DeLorme. Topo North America™ 10.

www.delorme.com









RUN TIME: 02:23 PM

UNITED STATES DEPARTMENT OF INTERIOR  
BUREAU OF LAND MANAGEMENT  
GEOGRAPHIC REPORT WITH LAND  
Sorted by Serial Number

RUN DATE: 02/02/2016  
Page 2 of 2

Adm State: AZ

380913 CLOSED


009 ALIQ

NWNE;

Parker  
14700 N Shotgun Pl.  
Oro Valley, AZ 85755

PHOENIX AZ 852

02 OCT 2015 PM 6 L



RECEIVED  
DLM AZ STATE OFFICE

2015 OCT -5 P 3:01

PHOENIX, ARIZONA

Bureau of Land Management  
One North Central Ave.  
Suite 800  
Phoenix, AZ 85004-4427

85004442700

